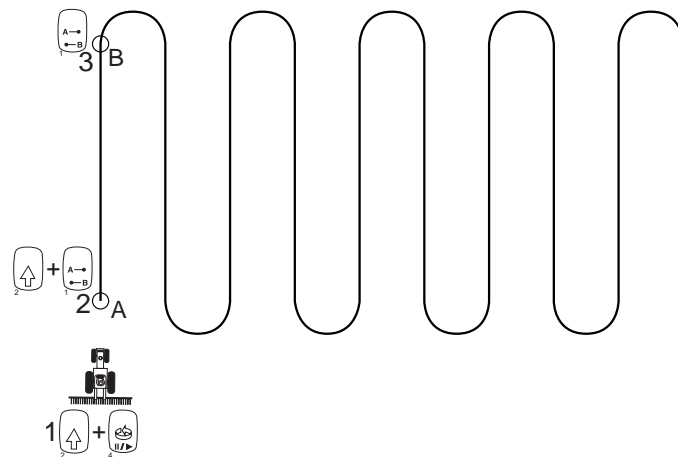


AgGPS Parallel Swathing Option

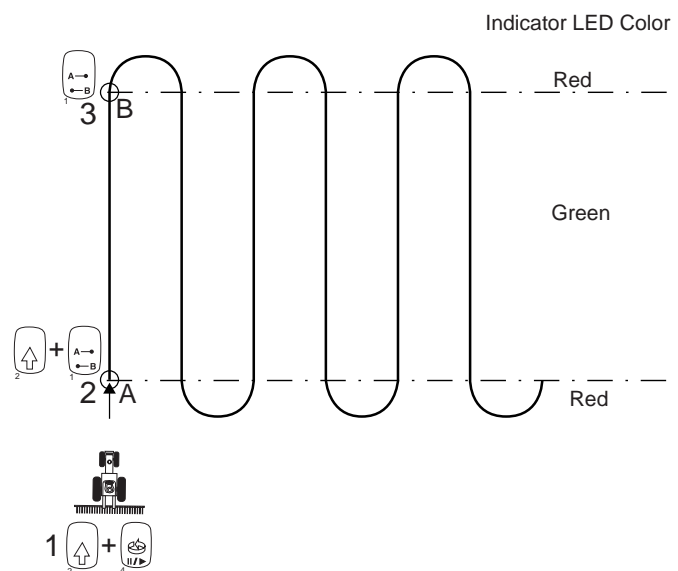
Guidance Patterns

This document illustrates the guidance patterns possible with the AgGPS Parallel Swathing Option system.

Straight parallel (A-B)

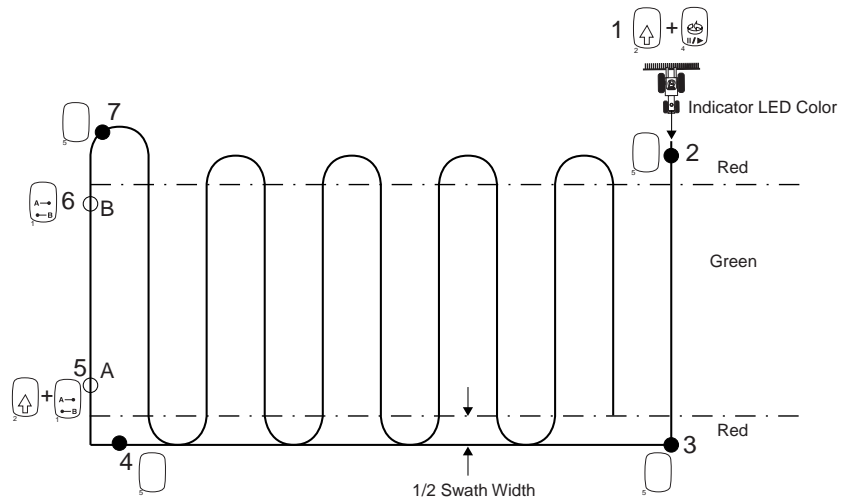


Straight parallel (A-B) with endzones

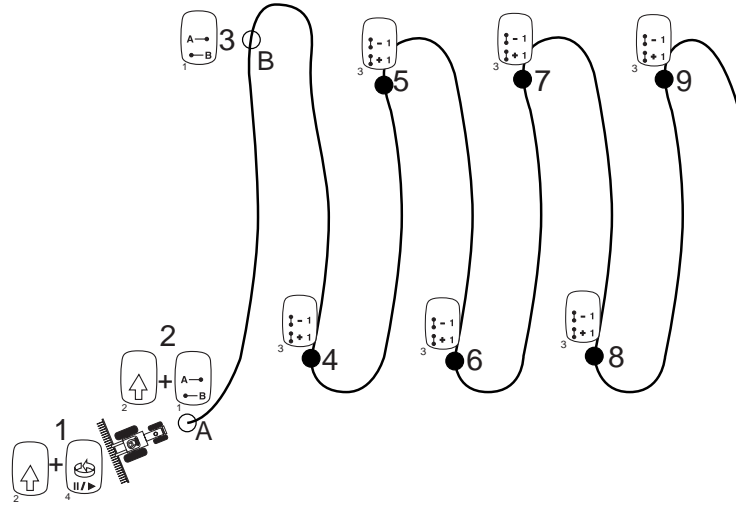


Trimble

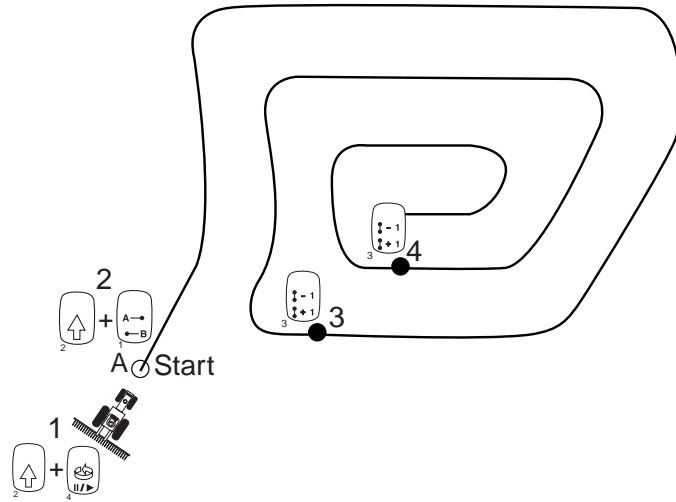
Straight parallel (A-B) with closed circuit headlands



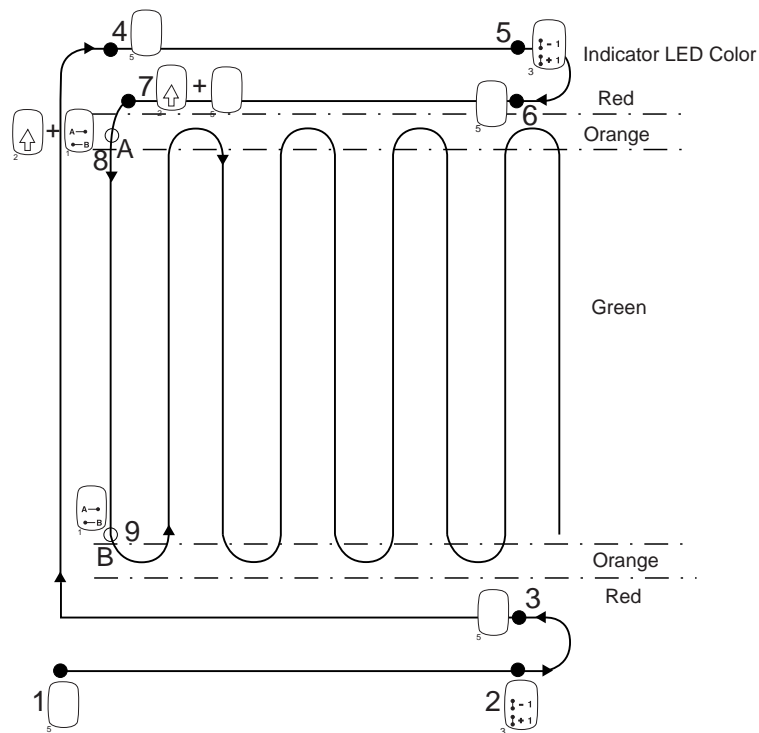
Curve example 1



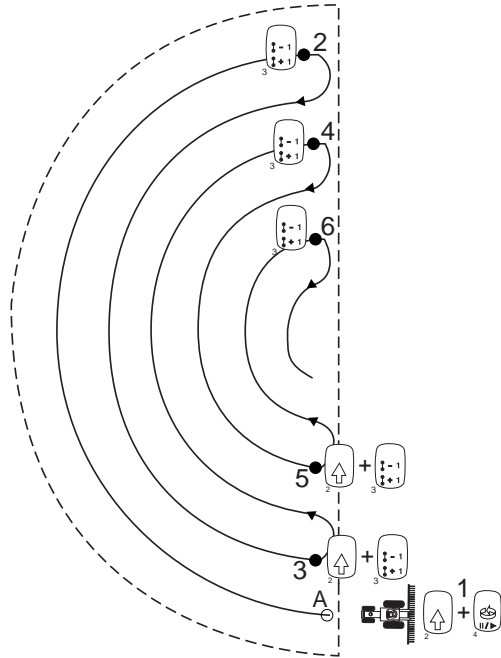
Curve example 2



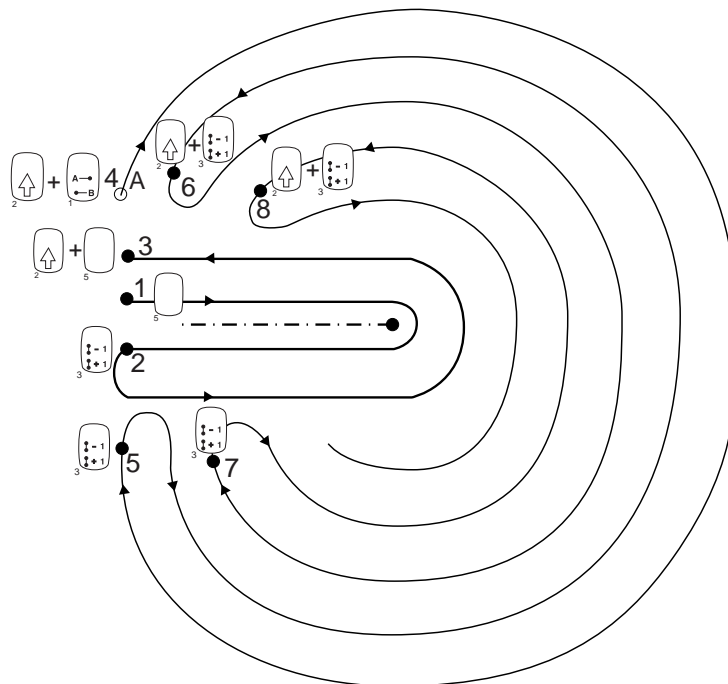
C-clamp headland with straight parallel (A-B)



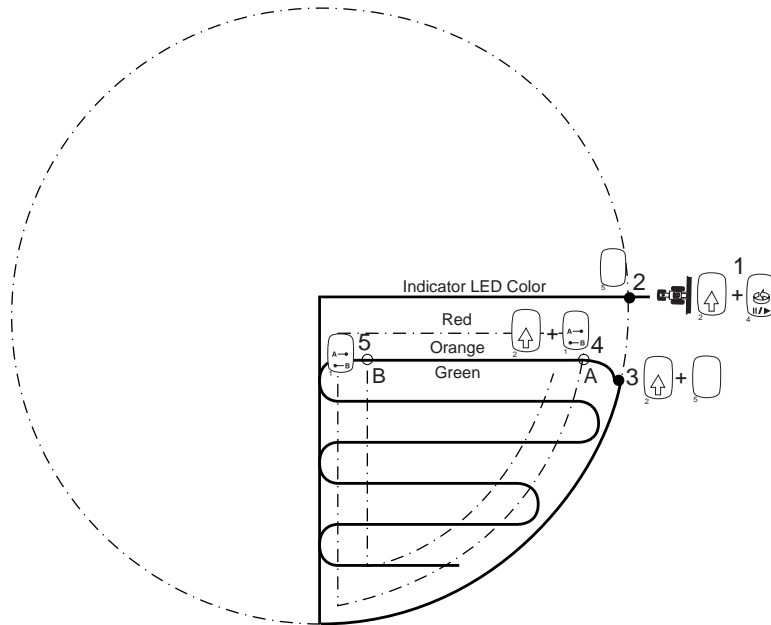
Spiral on 1/2 center-pivot field



Spiral curve with curve headland about pivot on center-pivot field



Curve with straight parallel (A-B) on 1/4 center-pivot field



Spiral curve on center-pivot field

